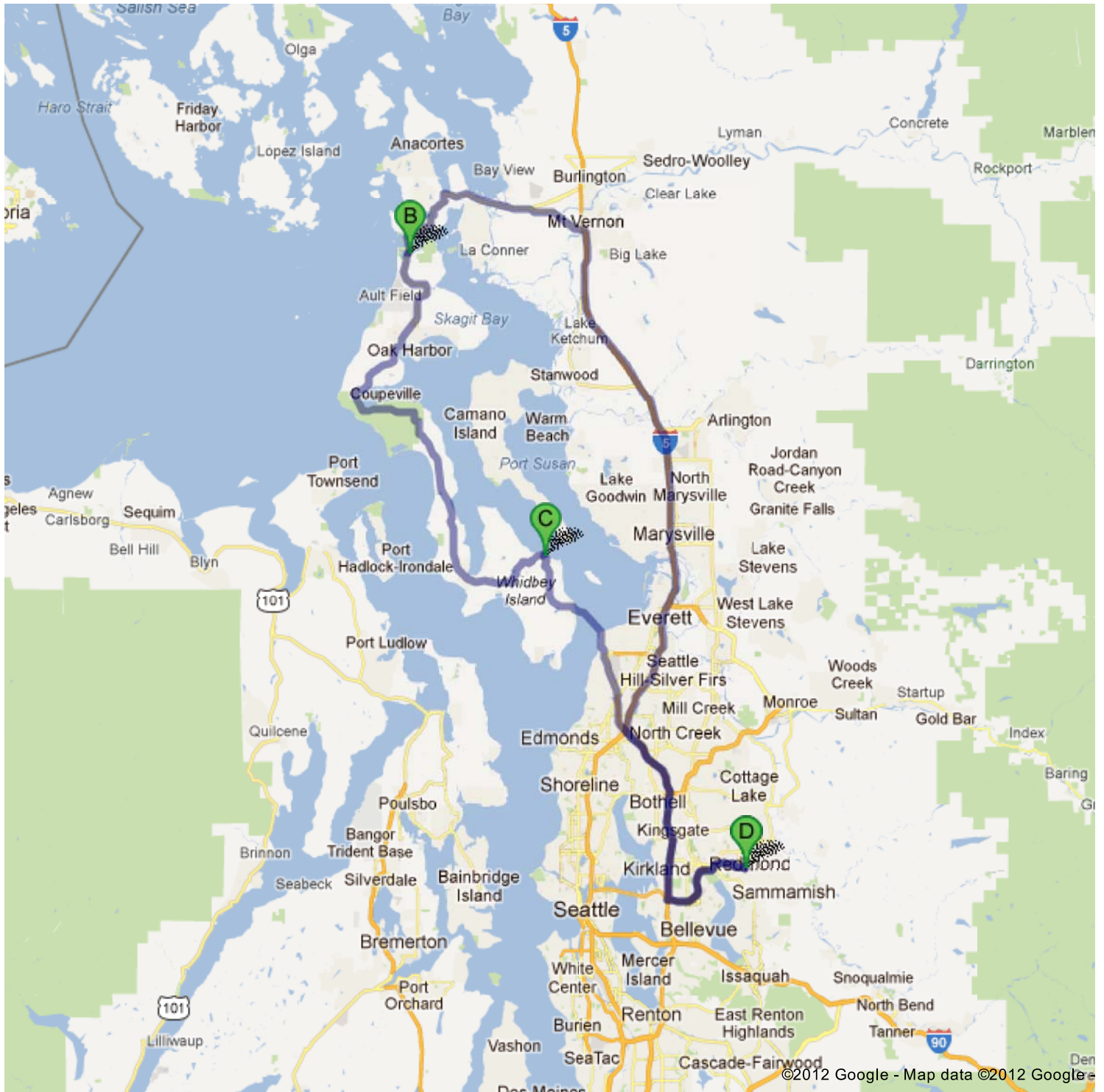




Directions to Meritage Meadows Inn


21407 Northeast Union Hill Road, Redmond, WA 98053 - (425) 487-4019

174 mi – about 4 hours 8 mins



Meritage Meadows Inn

21407 Northeast Union Hill Road, Redmond, WA 98053 - (425) 487-4019








1. Head **northwest** on **NE Union Hill Rd** toward **208th Ave NE**
About 4 mins go 2.8 mi
total 2.8 mi
-  2. Turn left onto **WA-520 W**
About 7 mins go 6.0 mi
total 8.8 mi
-  3. Take the exit onto **I-405 N** toward **Everett**
About 17 mins go 15.1 mi
total 23.9 mi
-  4. Take the exit onto **I-5 N**
About 46 mins go 43.9 mi
total 67.8 mi
-  5. Take exit **226** for **Kincaid St/WA-536 W** go 0.2 mi
total 68.0 mi
-  6. Turn left onto **WA-536 W/Broad St/E Kincaid St**
Continue to follow WA-536 W/E Kincaid St
About 1 min go 0.2 mi
total 68.2 mi
-  7. Turn right onto **S 3rd St**
About 1 min go 0.3 mi
total 68.5 mi
-  8. Continue onto **State Route 536 W/WA-536 W/W Division St**
Continue to follow State Route 536 W/WA-536 W
About 8 mins go 5.1 mi
total 73.5 mi
-  9. Continue onto **WA-20 W/State Route 20 W**
About 10 mins go 7.1 mi
total 80.6 mi
-  10. Turn left to stay on **WA-20 W/State Route 20 W**
About 12 mins go 6.8 mi
total 87.4 mi

Total: **87.4 mi** – about **1 hour 45 mins**

Deception Pass State Park

41020 20, Oak Harbor, Washington 98277 - (360) 675-2417

total 0.0 mi

-  11. Head **south** on **WA-20 W/State Route 20 W** toward **Deception Pass State Park**
About 14 mins go 9.6 mi
total 9.6 mi
-  12. Turn right to stay on **WA-20 W/State Route 20 W** (signs for **Washington 20 W**)
About 19 mins go 15.0 mi
total 24.6 mi
-  13. Continue onto **WA-525 S**
About 19 mins go 15.5 mi
total 40.1 mi
-  14. Turn left onto **E Marshview Ave**
About 1 min go 0.2 mi
total 40.3 mi
-  15. Turn left onto **Bayview Rd/Langley Loop**
Continue to follow Langley Loop
About 7 mins go 3.6 mi
total 43.9 mi
-  16. Turn left onto **De Bruyn Ave/Langley Loop** go 335 ft
total 44.0 mi
-  17. Take the 1st right onto **2nd St**
About 1 min go 0.3 mi
total 44.3 mi
-  18. Take the 3rd left onto **Anthes Ave/Langley Loop** go 305 ft
total 44.3 mi
-  19. Turn right onto **1st St** go 0.2 mi
total 44.5 mi

Total: **44.5 mi** – about **1 hour 4 mins**

Langley, WA

total 0.0 mi

20. Head **southeast** on **1st St/Langley Loop** toward **2nd St** go 0.3 mi
Continue to follow Langley Loop total 0.3 mi
About 1 min



21. Take the 1st left onto **Camano Ave/Langley Loop** go 3.3 mi
Continue to follow Langley Loop total 3.6 mi
About 6 mins



22. Turn left onto **WA-525 S** go 2.7 mi
About 5 mins total 6.3 mi



23. Turn right to stay on **WA-525 S** go 223 ft
total 6.3 mi



24. Take the **WA-525 S/Clinton - Mukilteo** ferry to Mukilteo go 2.8 mi
About 24 mins total 9.1 mi



25. Continue straight onto **WA-525 S/Mukilteo Speedway** go 8.4 mi
Continue to follow WA-525 S total 17.5 mi
About 14 mins



26. Continue onto **I-405 S** go 15.2 mi
About 15 mins total 32.7 mi



27. Take exit **14** for **WA-520 W/WA-520 E** toward **Seattle/Redmond** go 0.2 mi
total 32.9 mi



28. Keep left at the fork, follow signs for **Washington 520 E/Redmond** and merge onto **WA-520 E** go 6.8 mi
About 8 mins total 39.7 mi



29. Turn right onto **NE Union Hill Rd** go 2.7 mi
Destination will be on the right total 42.5 mi
About 5 mins

Total: **42.5 mi** – about **1 hour 19 mins****Meritage Meadows Inn**

21407 Northeast Union Hill Road, Redmond, WA 98053 - (425) 487-4019

These directions are for planning purposes only. You may find that construction projects, traffic, weather, or other events may cause conditions to differ from the map results, and you should plan your route accordingly. You must obey all signs or notices regarding your route.

Map data ©2012 Google

Directions weren't right? Please find your route on maps.google.com and click "Report a problem" at the bottom left.