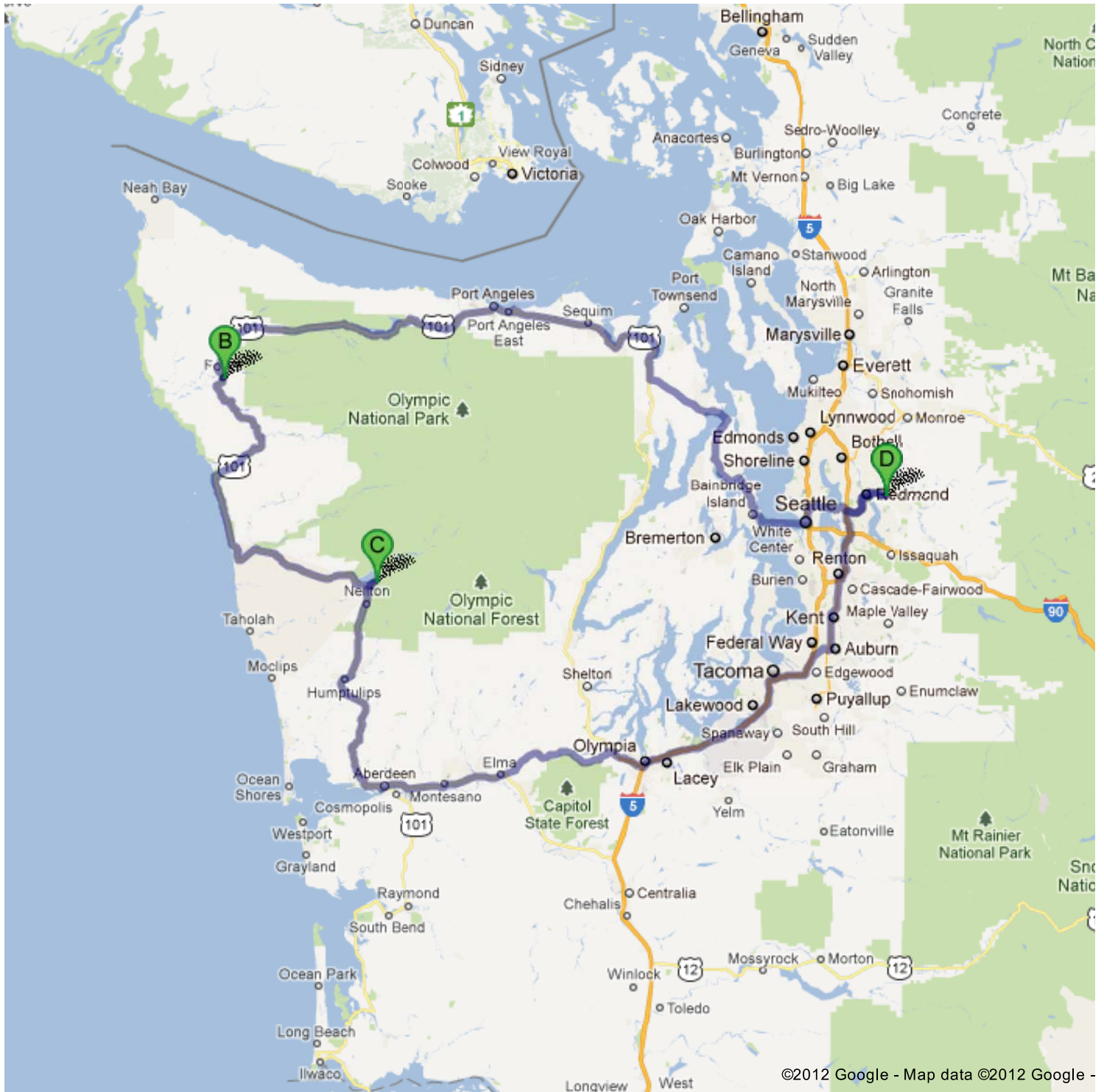



















Directions to Meritage Meadows Inn

21407 Northeast Union Hill Road, Redmond, WA 98053 - (425) 487-4019

389 mi – about 8 hours 6 mins





 **Meritage Meadows Inn**
21407 Northeast Union Hill Road, Redmond, WA 98053 - (425) 487-4019

1. Head **northwest** on **NE Union Hill Rd** toward **208th Ave NE** go 2.8 mi
total 2.8 mi
About 4 mins
-  2. Turn left onto **WA-520 W** go 12.8 mi
total 15.6 mi
Partial toll road
About 14 mins
-  3. Keep left at the fork, follow signs for **I-5 S/Portland** and merge onto **I-5 S** go 2.6 mi
total 18.2 mi
About 3 mins
-  4. Take exit **165A** toward **James Street** go 0.2 mi
total 18.4 mi
5. Merge onto **6th Ave** go 174 ft
total 18.5 mi
-  6. Turn right onto **Columbia St** go 0.4 mi
total 18.8 mi
About 3 mins
-  7. Slight left to stay on **Columbia St** go 177 ft
total 18.9 mi
-  8. Turn left onto **Alaskan Way** go 282 ft
total 18.9 mi
About 1 min
-  9. Take the 1st right onto **Seattle Ferry Terminal** go 0.2 mi
total 19.1 mi
About 2 mins
-  10. Take the **Seattle - Bainbridge Island** ferry to Bainbridge Island go 8.6 mi
total 27.8 mi
Partial toll road
About 33 mins
11. Continue straight onto **Ferry Dock** go 0.2 mi
total 28.0 mi
-  12. Continue onto **WA-305 N/Olympic Dr SE** go 13.3 mi
total 41.3 mi
Continue to follow WA-305 N
About 22 mins
-  13. Turn right onto the **Wasington 3 N** ramp to **Olympic Peninsula** go 0.3 mi
total 41.6 mi
About 1 min
-  14. Merge onto **WA-3 N** go 6.8 mi
total 48.4 mi
About 9 mins
-  15. Turn left onto **WA-104 W/Hood Canal Bridge/State Route 104 W** go 15.1 mi
total 63.5 mi
Continue to follow WA-104 W/State Route 104 W
About 20 mins
16. Take the ramp to **US-101 N/US-101 W/Olympic Hwy** go 0.3 mi
total 63.8 mi
-  17. Keep right at the fork, follow signs for **US-101 N** and merge onto **US-101 N/US-101 W/Olympic Hwy** go 36.6 mi
total 100 mi
Continue to follow US-101 W
About 42 mins
-  18. Turn left onto **US-101 W/N Lincoln St** (signs for **Forks**) go 1.0 mi
total 101 mi
About 3 mins
-  19. Continue straight onto **US-101 W/E Lauridsen Blvd** go 55.3 mi
total 157 mi
Continue to follow US-101 W
About 1 hour 0 mins














Total: **157 mi** – about **3 hours 40 mins****B** Forks, WA

total 0.0 mi

- | | | |
|--|---|-----------------------------|
|  | 20. Head south on US-101 S/S Forks Ave toward A St SW
Continue to follow US-101 S
About 1 hour 11 mins | go 64.8 mi
total 64.8 mi |
|  | 21. Turn left onto Route 38560/Route 9
About 4 mins | go 1.1 mi
total 66.0 mi |
| | 22. Continue onto S Shore Rd
Destination will be on the left
About 3 mins | go 1.2 mi
total 67.2 mi |

Total: **67.2 mi** – about **1 hour 18 mins****C** Lake Quinault Lodge, 345 S Shore Rd, Quinault, WA 98575

total 0.0 mi

- | | | |
|--|---|-----------------------------|
| | 23. Head southwest on S Shore Rd toward Lake Ln
About 5 mins | go 2.1 mi
total 2.1 mi |
|  | 24. Turn left onto US-101 S
About 41 mins | go 37.0 mi
total 39.2 mi |
|  | 25. Slight right onto Lincoln St
About 1 min | go 0.8 mi
total 40.0 mi |
|  | 26. Lincoln St turns slightly right and becomes 5th St | go 0.1 mi
total 40.1 mi |
|  | 27. Turn left onto Simpson Ave
About 4 mins | go 2.7 mi
total 42.8 mi |
|  | 28. Keep right at the fork
Continue to follow N Park St | go 0.5 mi
total 43.4 mi |
|  | 29. Turn left onto W Heron St
About 4 mins | go 0.9 mi
total 44.3 mi |
| | 30. Continue onto Olympic Hwy/E Wishkah Blvd
Continue to follow Olympic Hwy
About 22 mins | go 20.8 mi
total 65.1 mi |
|  | 31. Continue onto SR 8 E/State Route 8 E/W Simpson Svr
Continue to follow SR 8 E/State Route 8 E
About 23 mins | go 20.7 mi
total 85.8 mi |
|  | 32. Continue onto US-101 S
About 7 mins | go 5.5 mi
total 91.3 mi |
|  | 33. Keep left at the fork, follow signs for I-5 N/Olympia/Seattle and merge onto I-5 N
About 36 mins | go 37.5 mi
total 129 mi |
|  | 34. Take exit 142A to merge onto WA-18 E toward Auburn
About 3 mins | go 2.9 mi
total 132 mi |
|  | 35. Take the exit onto WA-167 N toward Kent/Renton
About 12 mins | go 12.1 mi
total 144 mi |
|  | 36. Take the exit onto I-405 N toward Bellevue/Everett
About 14 mins | go 12.1 mi
total 156 mi |
|  | 37. Take the exit toward WA-520 E
About 1 min | go 0.5 mi
total 156 mi |
| | 38. Keep right at the fork, follow signs for Washington 520 E and merge onto WA-520 E | go 6.4 mi |



About 8 mins

total 163 mi



39. Turn right onto **NE Union Hill Rd**

go 2.7 mi

Destination will be on the right

total 165 mi

About 5 mins

Total: **165 mi** – about **3 hours 7 mins**



Meritage Meadows Inn

21407 Northeast Union Hill Road, Redmond, WA 98053 - (425) 487-4019

These directions are for planning purposes only. You may find that construction projects, traffic, weather, or other events may cause conditions to differ from the map results, and you should plan your route accordingly. You must obey all signs or notices regarding your route.

Map data ©2012 Google

Directions weren't right? Please find your route on maps.google.com and click "Report a problem" at the bottom left.